Land Use Throughout Alabama

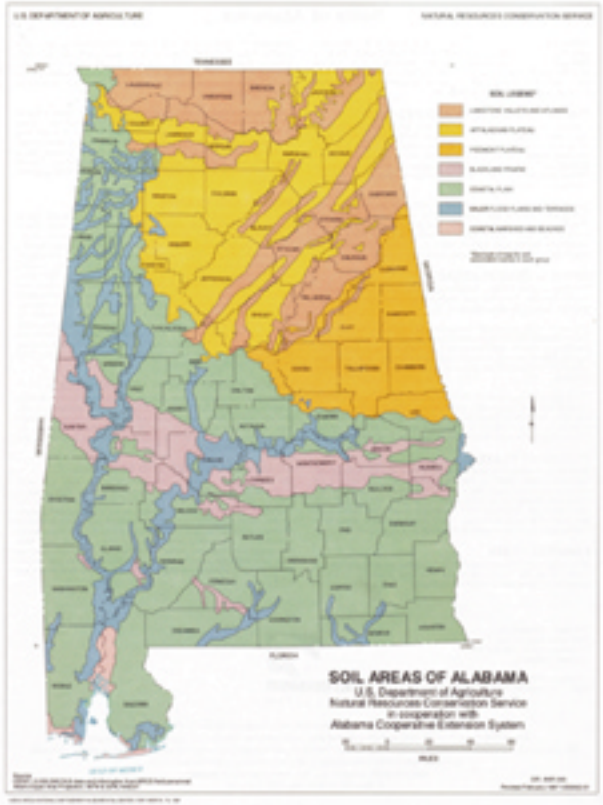

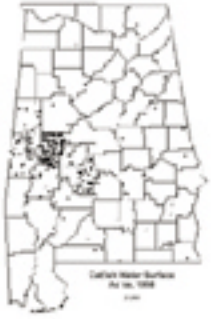

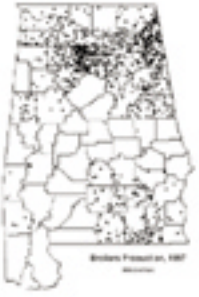

Approximately 21,932,000 acres in timberland (66% of the land in Alabama)

Contested materials made possible by the support of:
USDA-Natural Resources Conservation Service
Alabama Association of RC&D Councils
Alabama Catfish Producers
Professional Soil Classifiers Association of Alabama
Alabama Association of Conservation Districts
Alabama Chapter, Soil and Water Conservation Society
Alabama Cooperative Extension System
Alabama Soil and Water Conservation Committee
State Board of Registration for Professional Soil Classifiers

USDA

Agricultural statistical information provided by Alabama Agricultural Statistical Service, a field office of USDA's National Agricultural Statistical Service. Timber statistics provided by U.S. Forest Service